

ORDINANCE NO. 119

AN ORDINANCE, amending Section 2.10 of Ordinance No. 68; adding paragraph 2.10.11 thereto; reclassifying a portion of Sections 21 and 28 to C-M.

WHEREAS, application for a reclassification of the parcel hereinafter described was duly filed with the appropriate City official; and

WHEREAS, investigation was made by the City Planning Commission and a public hearing was had thereon before the Planning Commission upon notice to all interested persons; and

WHEREAS, the Planning Commission has determined that the public use and interest will be served by granting of the proposed change and has recommended reclassification of the same to the City Council; and

WHEREAS, the Council has heard and considered the petition together with the opinions and recommendations of the Planning Commission; now, therefore,

THE CITY COUNCIL OF THE CITY OF BELLEVUE DO ORDAIN
AS FOLLOWS:

Section 1. Section 2.10 of Ordinance No. 68 is amended to the extent that the same is inconsistent with Paragraph 2.10.11.

Section 2. Section 2.10 of Ordinance No. 68 is amended by adding thereto a new paragraph 2.10.11, which paragraph shall provide as follows:


"2.10.11. The use classification of the following described property within the City of Bellevue, to-wit:


In sections 21 and 28, Township 25, Range 5 E. W. M., King County, beginning at the point of intersection of the center line of the N. P. R. R. track and the center line of N. E. Northup Way, thence easterly on the center line of N. E. Northup Way to its intersection with the center line of County Road No. 833, thence easterly on the center line of County Road No. 833 to its intersection with the center line of 130th Avenue N. E., thence south on said center line to the center line of N. E. Bellevue-Redmond Road, thence westerly on said center line to the center line of 124th Avenue N. E., thence North on said center line and the North-South center section line to a point 761.5 feet north of the East-West center section line, thence west 1338.50 feet, thence North 982.25 feet, thence west to the center line of the N. P. R. R. right-of-way, thence northerly on said center line to the center line of Northup Way, the point of beginning,


be, and the same hereby is, changed from R-A to C-M.

Section 3. This ordinance shall take effect and be in force five (5) days after its passage, approval and legal publication.

PASSED by the City Council on this 20th day of September, 1955,
and signed in authentication thereof this 20th day of September, 1955.


Mayor


Councilman



Councilman

Approved as to form:


City Attorney

(SEAL)


Attest:


City Clerk

FILED

CITY OF BELLEVUE

DATE Sept 21, 1955

CITY CLERK 

Date of Publication

Sept 22, 1955