

ORIGINAL

CITY OF BELLEVUE, WASHINGTON

ORDINANCE NO. 6252

AN ORDINANCE amending the Transportation Standards Code to reflect recent amendments to the Transportation Element of the Comprehensive Plan; amending Sections 14.10.030 and 14.10.060 of the Bellevue City Code; updating Figure TR-1 in Section 14.10.060 of the Bellevue City Code; and establishing an effective date.


THE CITY COUNCIL OF THE CITY OF BELLEVUE, WASHINGTON, DOES ORDAIN AS FOLLOWS:

Section 1. Section 14.10.030 of the Bellevue City Code is hereby amended as follows:

14.10.030 Level-of-service standard.

A. Area-Average Level-of-Service Standards. P.M. peak period (averaged) level-of-service standards are tailored for each mobility management area, reflecting distinct conditions and multiple community objectives, with an area-average approach used to measure system adequacy. In this approach, the average level-of-service of the system intersections within each area is calculated. The congestion allowance specified for each mobility management area is the maximum number of system intersections allowed to exceed the area-average level-of-service standard set for a mobility management area. The area-average level-of-service standard and the congestion allowance for each mobility management area are:

Mobility Management Area (MMA)	MMA-Average LOS Standard (Maximum v/c Ratio)	Congestion Allowance
Regional Center	0.950	
(Downtown/MMA #3)		9
Activity Area	0.950	
(Factoria/MMA #13)		5
(Bel-Red/Northrup/MMA #12)		7
Mixed Commercial/ Residential Areas	0.900	
(Wilburton/MMA #4)		3
(Crossroads/MMA #5)		2
(Eastgate/MMA #10)		4
Residential Group 1	0.850	
(North Bellevue/MMA #1)		3



Mobility Management Area (MMA)	MMA-Average LOS Standard (Maximum v/c Ratio)	Congestion Allowance
(South Bellevue/MMA #7)		4
(Richards Valley/MMA #8)		5
(East Bellevue/MMA #9)		5
Residential Group 2	0.800	
(Bridle Trails/MMA #2)		4
(NE Bellevue/MMA #6)		2
(SE Bellevue/MMA #11)		3
(Newport/MMA #14)		*
*No system intersections are currently identified in this mobility management area.		

Section 2. Section 14.10.060 of the Bellevue City Code is hereby amended as follows:

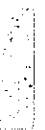
14.10.060 Mobility Management Area (MMA) system intersections and map.

MMA 1: North Bellevue

Int. #	North-South Street	East-West Street
69	Bellevue Way NE	NE 24th Street
74	Bellevue Way NE	Northup Way NE
78	108th Ave. NE	Northup Way NE
93	Lake Washington Blvd.	NE 1st/NE 10th

MMA 2: Bridle Trails

Int. #	North-South Street	East-West Street
64	140 th Ave. NE	NE 24 th Street
79	148 th Ave. NE	NE 40 th Street
114	116 th Ave. NE	Northup Way NE
116	115 th Place NE	Northup Way NE
118	Northup Way	NE 24th Street
123(F)	140th Ave. NE	NE 40th Street



Int. #	North-South Street	East-West Street
188	148 th Ave. NE	NE 29 th Place
189	NE 29 th Place	NE 24 th Street

MMA 3: Downtown

Int. #	North-South Street	East-West Street
3	100th Ave. NE	NE 8th Street
5	Bellevue Way NE	NE 12th Street
7	Bellevue Way NE	NE 8th Street
8	Bellevue Way NE	NE 4th Street
9	Bellevue Way	Main Street
20	108th Ave. NE	NE 12th Street
21	108th Ave. NE	NE 8th Street
22	108th Ave. NE	NE 4th Street
24	108th Ave.	Main Street
25	112th Ave. NE	NE 12th Street
26	112th Ave. NE	NE 8th Street
36	112th Ave.	Main Street
72	112th Ave. NE	NE 4th Street

MMA 4: Wilburton

Int. #	North-South Street	East-West Street
30	116th Ave. NE	NE 8th Street
73	116th Avenue	Main Street
131	116th Ave. SE	SE 1st Street
139	116th Ave. NE	NE 4th Street
233	120th Ave. NE	NE 8th Street



MMA 5: Crossroads

Int. #	North-South Street	East-West Street
58	Bel-Red Road	NE 20th Street
62	156th Ave. NE	Northrup Way
63	156th Ave. NE	NE 8th Street

MMA 6: North-East Bellevue

Int. #	North-South Street	East-West Street
75	164th Ave. NE	NE 24th Street
76	164th Ave. NE	Northrup Way
87	164th Ave. NE	NE 8th Street
111	Northrup Way	NE 8th Street

MMA 7: South Bellevue

Int. #	North-South Street	East-West Street
14	112th Ave. SE	Bellevue Way SE
89	112th Ave. SE	SE 8th Street
102	118th Ave. SE	SE 8th Street
219	I-405 NB Ramps	SE 8th Street
226	I-405 SB Ramps	SE 8th Street

MMA 8: Richards Valley

Int. #	North-South Street	East-West Street
35	124 th Ave. NE	NE 8 th Street
43	140th Ave. SE	SE 8th Street
44	145th Place SE	Lake Hills Blvd.
45	145th Place SE	SE 16th Street
71	Lake Hills Connector	SE 7th Pl./SE 8th Street



Int. #	North-South Street	East-West Street
82	Richards Road	Kamber Road
85	Richards Road	SE 32nd Street
134	Richards Road	Lake Hills Connector
280(F)	Sunset Connector	Kamber Road

MMA 9: East Bellevue

Int. #	North-South Street	East-West Street
41	140th Ave. NE	NE 8th Street
42	140th Ave.	Main Street
49	148th Ave. NE	NE 8th Street
50	148th Ave.	Main Street
51	148th Ave. SE	Lake Hills Blvd.
52	148th Ave. SE	SE 16th Street
55	148th Ave. SE	SE 24th Street
65	148th Ave. SE	SE 8th Street
83	156th Ave.	Main Street

MMA 10: Eastgate

Int. #	North-South Street	East-West Street
56	148th Ave. SE	SE 27th Street
86	156th Ave. SE	SE Eastgate Way
92	161st Ave. SE	SE Eastgate Way
101	150th Ave. SE	SE Eastgate Way
171	142nd Ave. SE	SE 36th Street
227	150th Ave. SE	I-90 EB Off-Ramp/SE 36

11

12

13

Int. #	North-South Street	East-West Street
272(F)	Sunset Connector	SE Eastgate Way

MMA 11: Newcastle SE Bellevue

Int. #	North-South Street	East-West Street
133	150th Ave. SE	SE Newport Way
174	150 th Ave. SE	SE 38th Street
218	SE Lakemont Boulevard	Cougar Mountain Way
228(F)	SR-901/Lakemont Blvd. Ex	SE Newport Way
242(F)	164th Ave. SE	Lakemont Blvd/ Lakemont Ex
257(F)	164th Ave. SE	SE Newport Way
274	Village Park Drive	SE Lakemont Boulevard
313	Allan/Somerset	SE Newport Way

MMA 12: Bel-Red/Northrup

Int. #	North-South Street	East-West Street
29	116th Ave. NE	NE 12th Street
32	120th Ave. NE	NE 12th Street
34	124th Ave. NE	Bel-Red Road
37	130th Ave. NE	Bel-Red Road
39	140th Ave. NE	NE 20th Street
40	140th Ave. NE	Bel-Red Road
47	148th Ave. NE	NE 20th Street
48	148th Ave. NE	Bel-Red Road
59	Bel-Red Road	NE 24th Street

1000

1000

1000

Int. #	North-South Street	East-West Street
60	156th Ave. NE	Bel-Red Road
61	156th Ave. NE	NE 24th Street
68	130th Ave. NE	NE 20th Street
81	148th Ave. NE	NE 24th Street
88	124th Ave. NE	Northup Way NE
117	120th Ave. NE	NE 20th Street

MMA 13: Factoria

Int. #	North-South Street	East-West Street
98	Coal Creek Parkway	Forest Drive
105	Richards Road	SE Eastgate Way
202	128th Ave. SE/ Newport Way	SE Newport Way
203	SE Newport Way	Coal Creek Parkway
204	128th Ave. SE	SE 36th Street
220	I-405 NB Ramps	Coal Creek Parkway
221	I-405 SB Ramps	Coal Creek Parkway
222	128th Ave. SE	SE 38th Place
284(F)	124th Ave. SE	Coal Creek Parkway

MMA 14: Newport

No system intersections are currently identified in this mobility management area.

Notes:

See Figure TR-1 for map of Mobility Management Areas.

(F) designates future signalized intersection.

Section 3. Figure TR-1 Mobility Management Areas in Section 14.10.060 is hereby updated and replaced with the following map labeled "Figure TR-1 Mobility Management Areas.

100

100

100

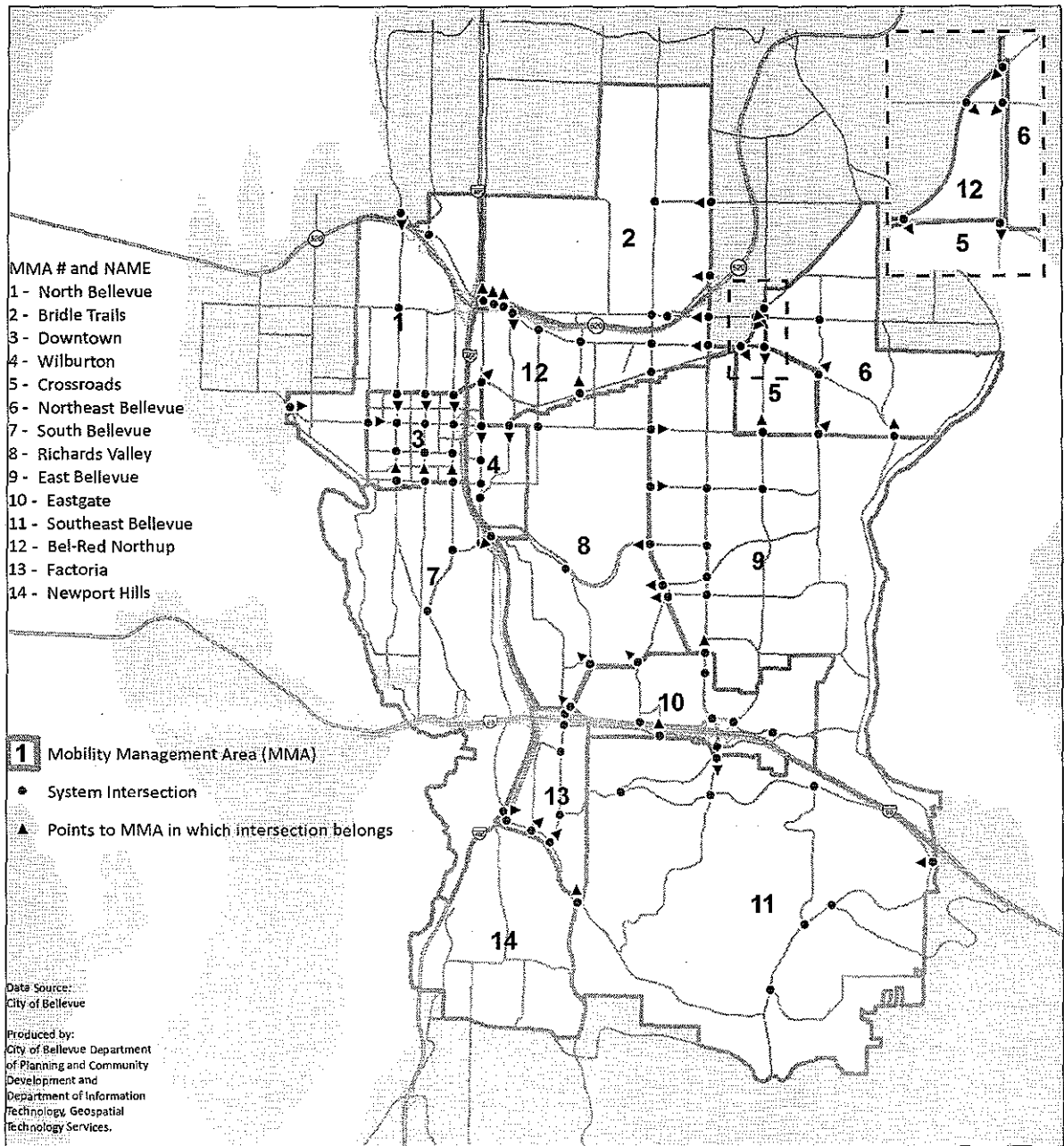


Figure TR- 1 Mobility Management Areas






ORIGINAL

Section 4. This ordinance shall take effect and be in force thirty (30) days after passage and legal publication.

Passed by the City Council this 3rd day of August, 2015 and signed in authentication of its passage this 3rd day of August, 2015.


(SEAL)



Claudia Balducci, Mayor


Approved as to form:

Lori M. Riordan, City Attorney



Jerome Y. Roache, Assistant City Attorney

Attest:



Myna Basich, City Clerk

Published August 6, 2015

